

PLAN SHOWING THE PROPOSED RESIDENTIAL BUILDING AT DOOR NO:1, PLOT NO:6, THIRUVEETHI AMMAN MOOL ST., THIRUVAAMIYUR, CHENNAI-41. IN S.NO: 209/3, T.S.NO:107, BLOCK NO:41, THIRUVAAMIYUR VILLAGE, CORP.DIV.NO:155, ZONE:10.

AREA STATEMENT

	SQ.FT.	SQ.M.
PLOT AREA	3556.35	330.38
MAX. F.S.I	3334.22	405.08
BASEMENT FLOOR	562.08	52.22
GROUND FLOOR	1221.87	113.51
FIRST FLOOR	2303.47	214.00
SECOND FLOOR	1225.34	113.84
OVER STILT		
TOTAL	5312.76	493.57
STILT CAR PARKING	1041.99	96.76
F.S.I. PROVIDED	7.45	
PLOT COVERAGE	64.77%	

21/11/06

SCHEDULE OF JOINERIES

ED ENTRANCE DOOR	5'6" x 7'0"
D DOOR	3'0" x 7'0"
DI DOOR	2'6" x 7'0"
W WINDOW	6'0" x 4'0"
NI WINDOW	4'0" x 4'0"
FN FRENCH WINDOW	6'0" x 6'6"
V VENTILATOR	2'6" x 2'6"
O OPENING	3'0" x 7'0"
FN FRENCH WINDOW	4'0" x 6'6"
DN DOOR CUM WINDOW	6'0" x 7'0"
EDIN ENTRANCE DOOR/WINDOW	6'3" x 7'0"

SHEET NO: 1/2.

COLOUR INDEX

PROPOSED

ROAD

BOUNDARY

SCALE: - 1" = 8'0" (OR) 1:100

OWNER(S)

CMDA "A" CHANNEL
C.No. A/3319/04

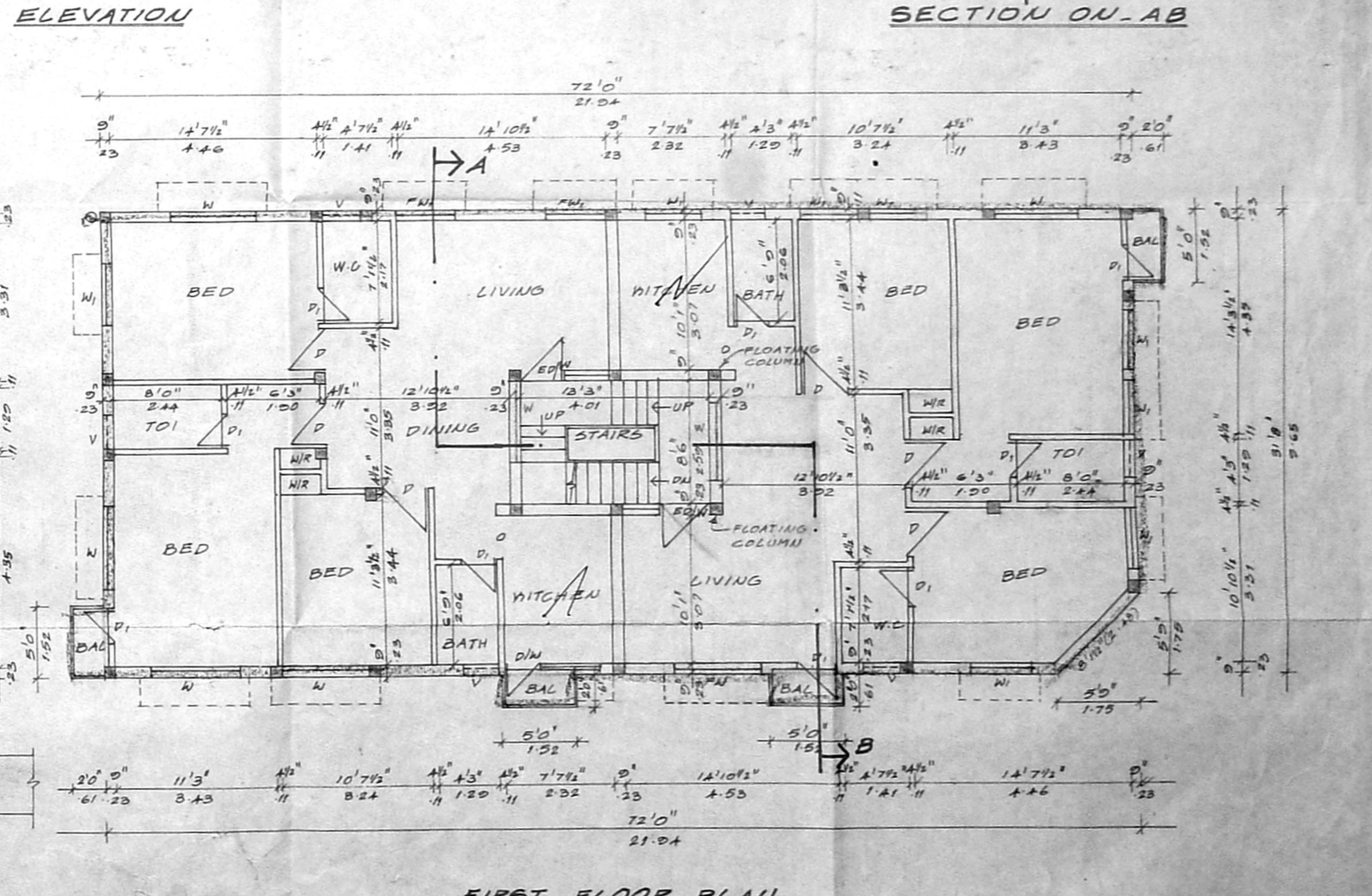
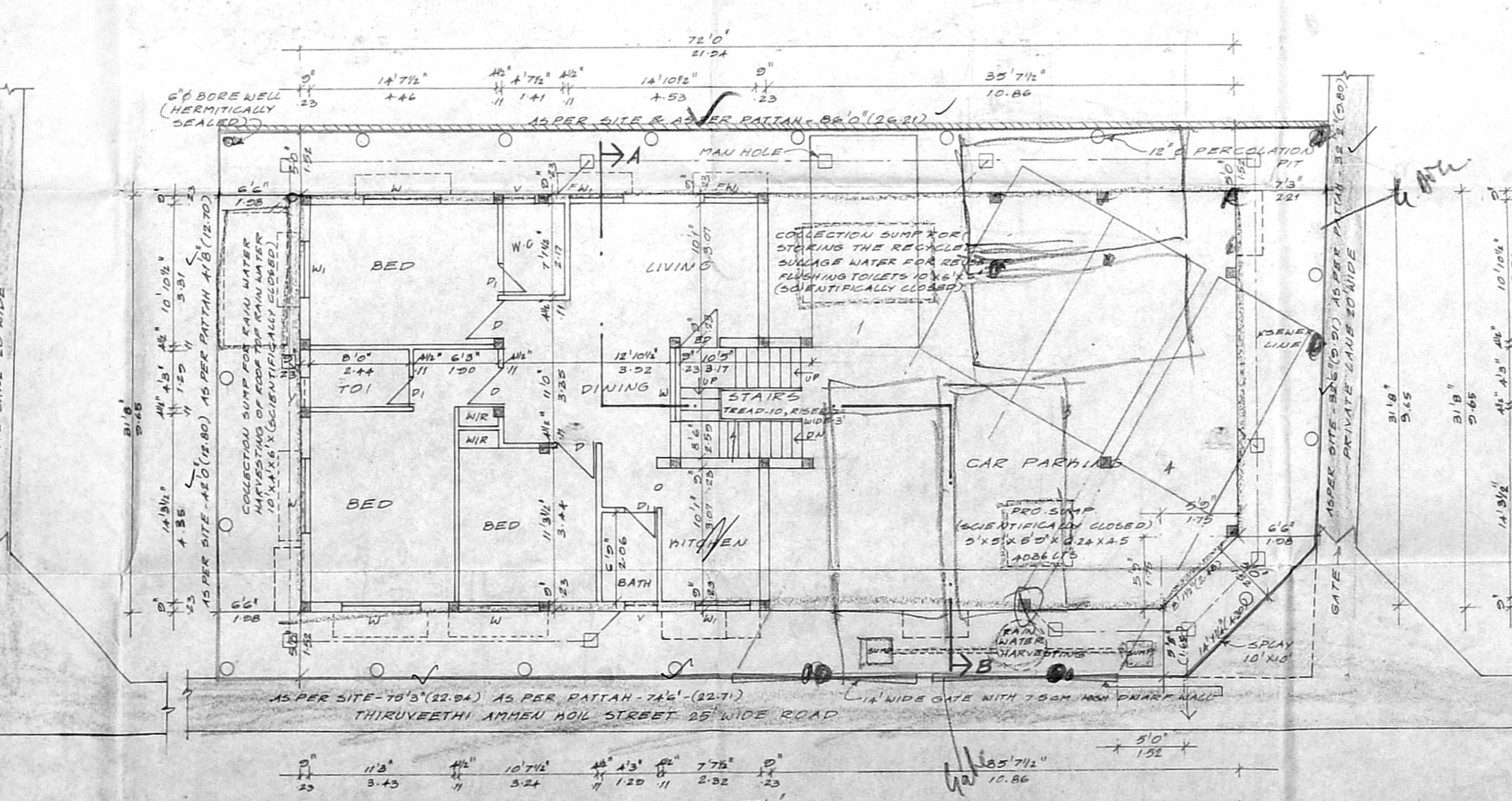
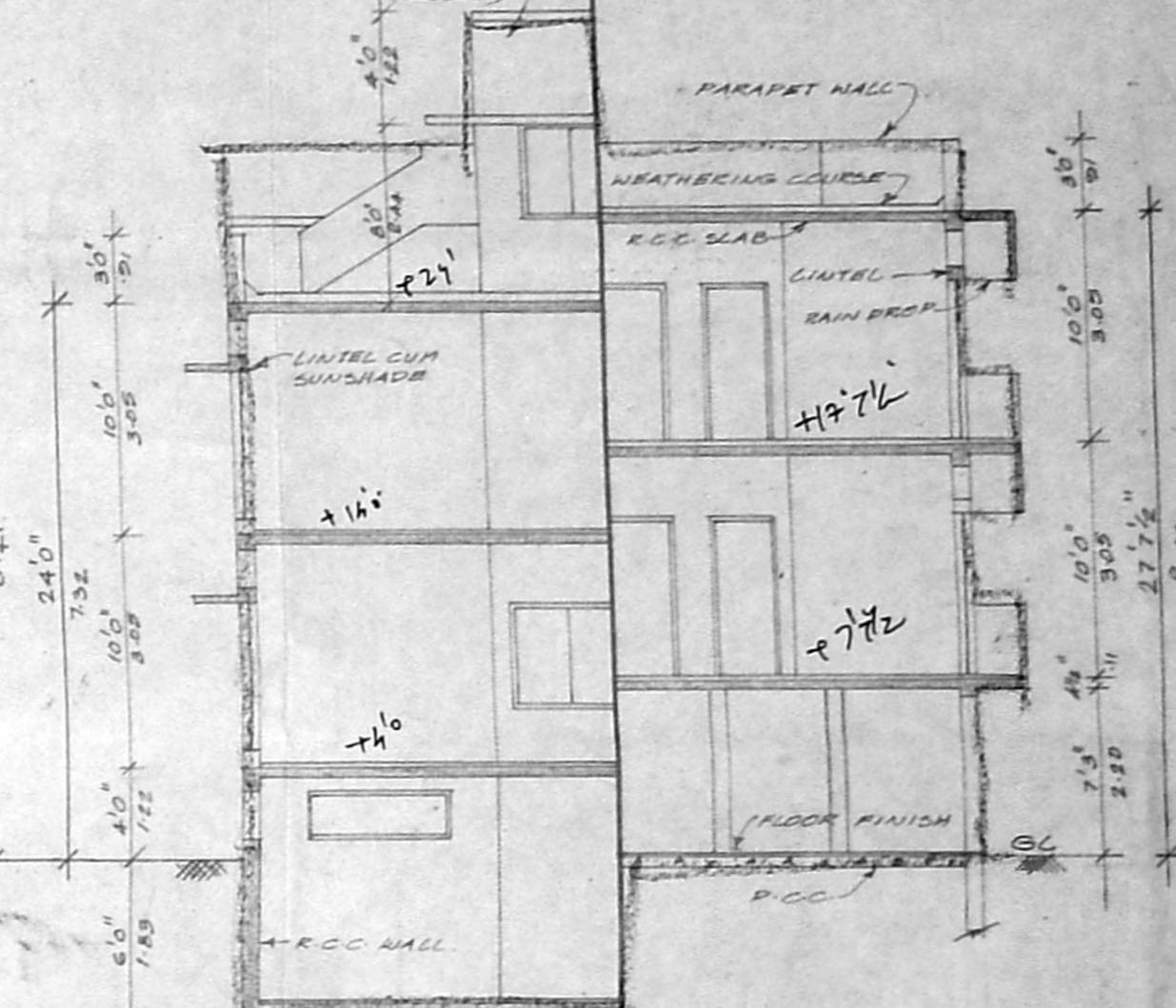

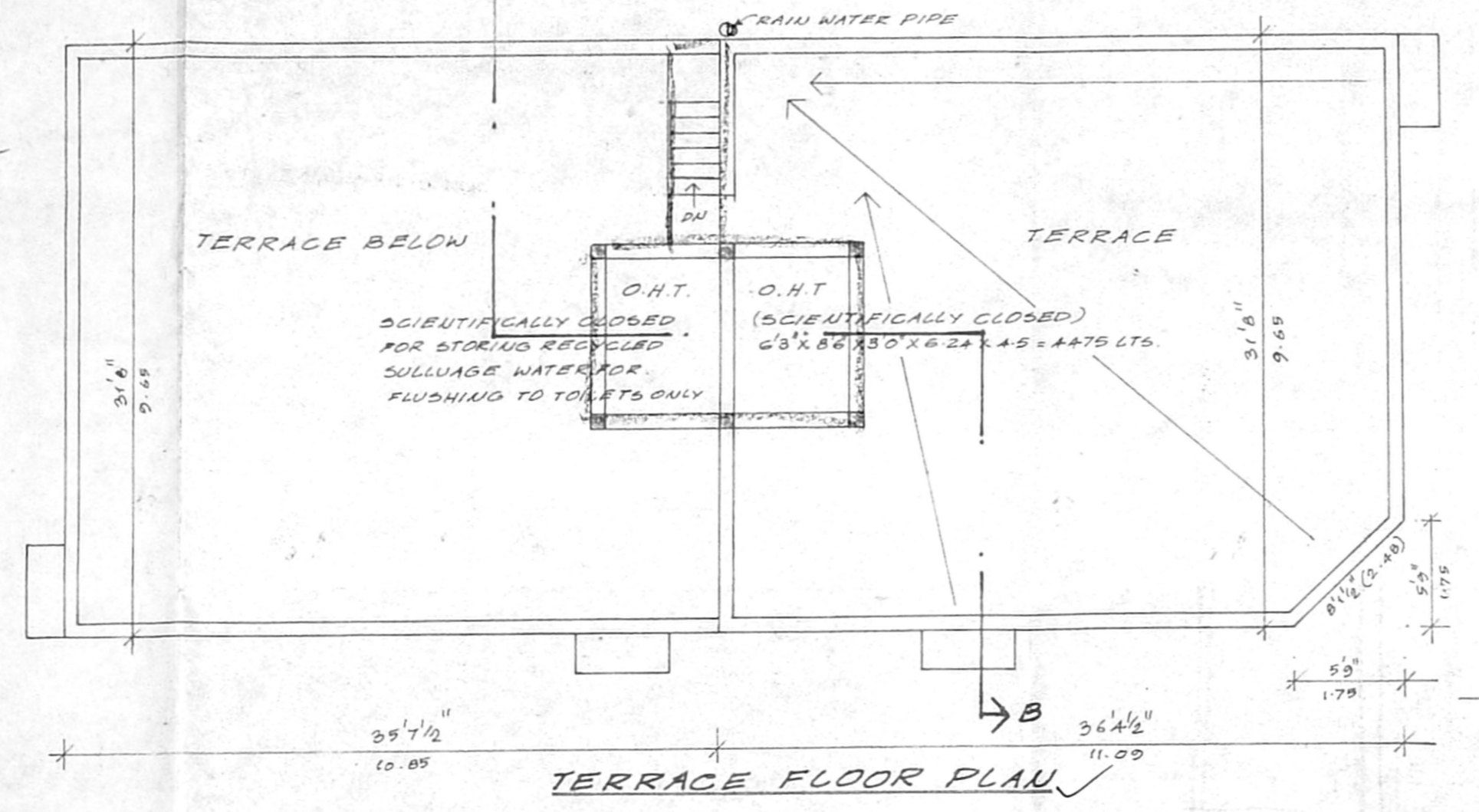
Scrutiny Plan / Revised Plan

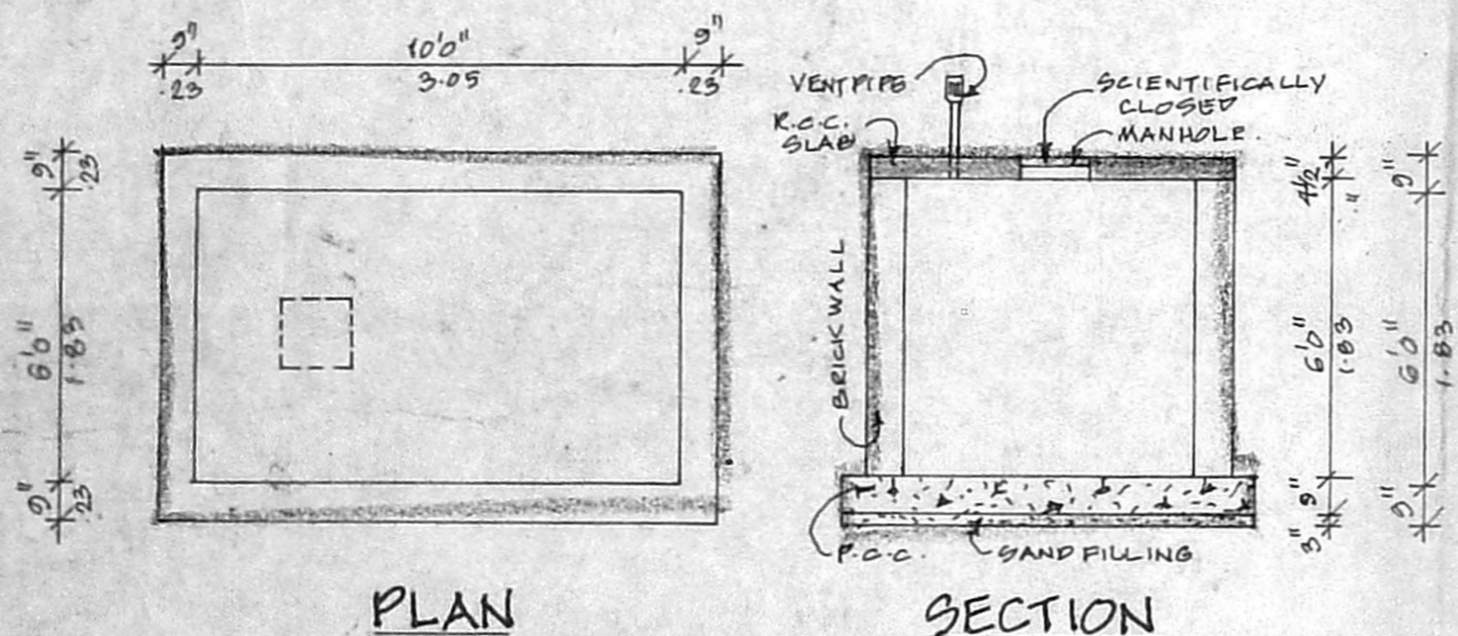
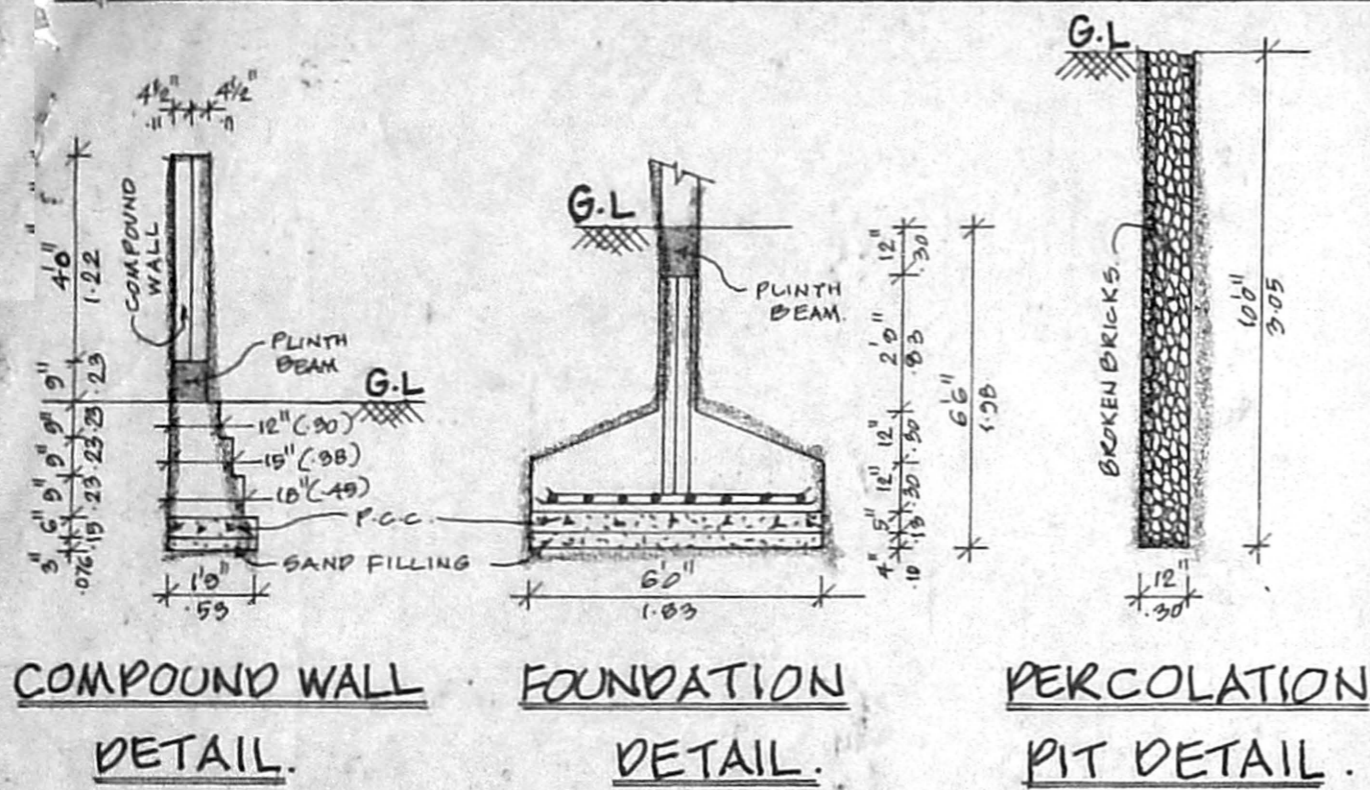
A.P.

K. VELAYUDAM, D.C.E.,
Class II Licensed Surveyor No. 942
Corporation of Chennai
4/224, 1st St., Sri Balaji Nagar,
Metlakuppam, Chennai - 600 096.
☎: 24963895

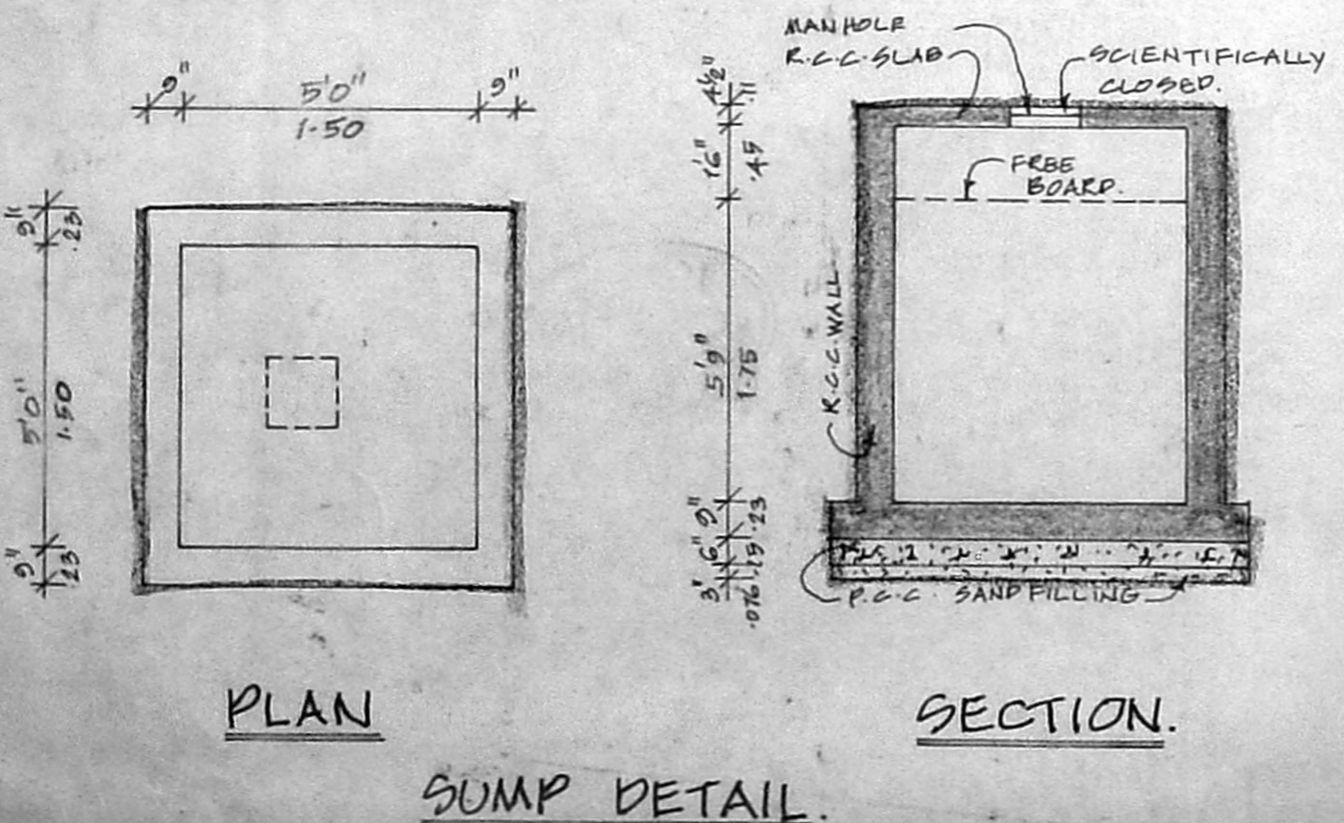
LICENCED SURVEYOR

A/001174/194/2004
Planning Permit No. AB
APPROVED
SUBJECT TO THE CONDITIONS IN THIS OFFICE LETTER No. A/3319/04/2004
FOR MEMBER SECRETARY CHENNAI METROPOLITAN DEVELOPMENT AUTHORITY CHENNAI - 600 008.

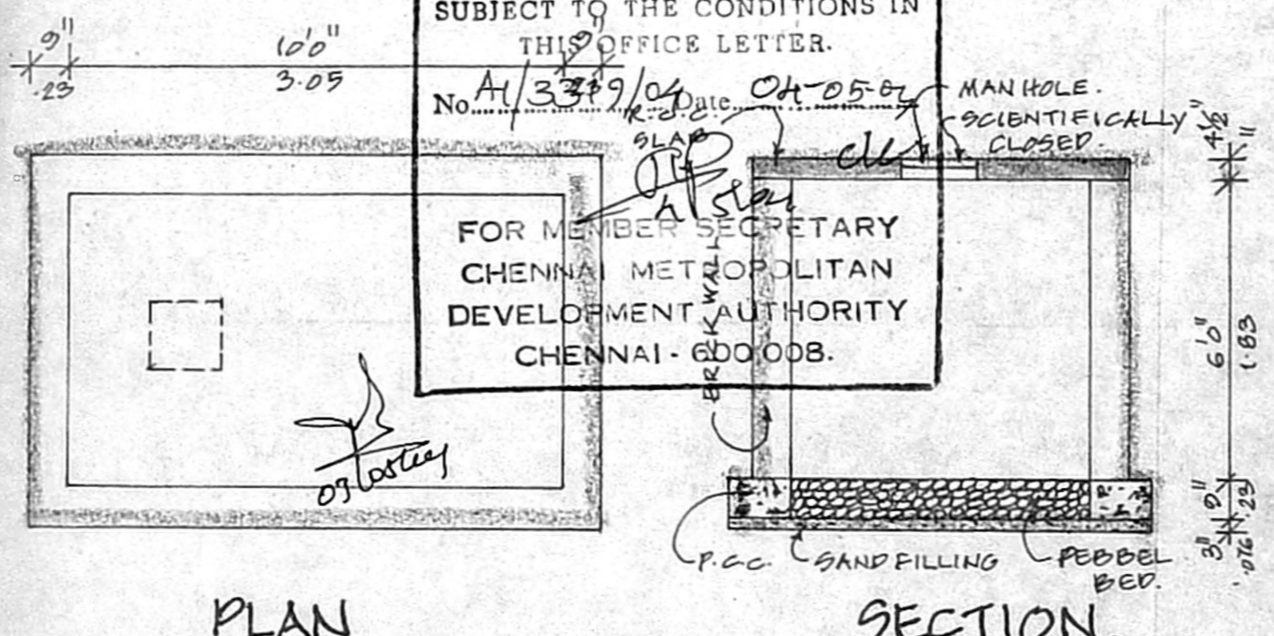




DETAIL OF COLLECTION SUMP FOR STORING THE RECYCLED SULLAGE WATER FOR REUSE OF FLUSHING TOILETS.



PLAN
SECTION.
SUMP DETAIL.



DETAIL OF COLLECTION SUMP FOR RAIN WATER HARVESTING OF ROOF TOP RAIN WATER.

OFFICE COPY

A/001174/194/2004
P/B
Planning Permit No.
APPROVED
SUBJECT TO THE CONDITIONS IN THIS OFFICE LETTER.
No. A/3319/04 Date. 04-05-04
FOR MEMBER SECRETARY
CHENNAI METROPOLITAN
DEVELOPMENT AUTHORITY
CHENNAI - 600 008.

PLAN SHOWING THE PROPOSED RESIDENTIAL BUILDING AT PLOT NO:6, DOOR NO:1 THIRUVEETHI AKMAN KOIL ST., THIRUVANMIYUR, CHENNAI-41 IN S.NO: 209/3, T. NO: 107, BLOCK NO: 41, THIRUVANMIYUR VILLAGE, CORP DIV, NO: 155, ZONE: 10.

CMDA "A" CHANNEL
C. No. A/3319/04
Scrutiny Plan / Revised Plan
P. A. I. [Signature]
A.P. D.P.

SCALE : 1" = 4'0"

COLOUR INDEX.	
PROPOSED	[Pattern]
ROAD	[Pattern]
BOUNDARY	[Pattern]

SHEET NO. 2/2.

[Signature]
OWNER (S)

K. Velayudam, D.C.E.,
Class II Licensed Surveyor No. 942
Corporation of Chennai
4/224, 1st St., Sri Balaji Nagar,
Mettukuppam, Chennai - 600 096.
© : 24963895

LICENSED SURVEYOR.